

Sub Antarctic Islands - Beyond Fiordland | Heritage Adventurer

Trip Code
NZHEIVBF
Departure



Introduction

Embrace the incredible serenity and indescribable beauty of New Zealand's Fiordland. Established in 1952, the Fiordland National Park is home to a range of incredible landscapes including mountain, lake, fiord and rainforest environments. On board the Heritage Adventurer you will enjoy the magnificent sights of Doubtful and Dusky Sound as you explore one of the most remote regions of New Zealand's mainland.

You will also explore Stewart Island's Ulva Island, New Zealand's third largest island. Rich in history and wildlife you will be able to explore this priceless ecosystem known for its wide range of birdlife, including a number of threatened species.

Itinerary

DAY 1: Arrive Invercargill

Guests should make their way to the designated hotel where we will spend the first night of the expedition. This evening there will be an informal get-together at the hotel for dinner; an excellent opportunity to meet fellow adventurers on your voyage and some of our expedition team.



Sub Antarctic Islands - Beyond Fiordland | Heritage Adventurer

Trip Code

NZHEIVBF

Departure

27/12/2026 - 26/12/2027

Duration

10 Days

Locations

Subantarctic Islands of New Zealand

Bluff to embark your ship. You will have

time to settle into your cabin and familiarise

yourself with the ship; we will also take the

opportunity to conduct a number of safety

briefings. You are invited to join the

expedition team in the Observation Lounge

and up on the Observation Deck as we set

our course to Campbell Island and our

adventure begins. We will sail past Ruapuke

Island, formerly a local Maori stronghold

supporting a population of over 200 people.

We will also be able to see Stewart Island.

Despite appearing quite small on most maps

it is really quite large and has a 700

kilometre coastline. Seabirds that we may

encounter at this early point in the voyage

include: albatross, petrels, cormorants,

gulls and Little Blue Penguins.



DAY 3: At Sea

As we make our way through the Southern Ocean we take the opportunity to learn more about the flora and fauna as we

prepare for our arrival at Campbell Island. En route there are great birding


opportunities which may include the Wandering Albatross, Royal Albatross, Black-browed Albatross, Light-mantled

Sooty Albatross, Salvin's Albatross, Campbell Island Albatross, Northern and Southern Giant Petrel, Sooty Shearwater

and Little Shearwater. There should be plenty of petrels and again the hard to

identify prion species. We can expect some of the best pelagic birding on this leg of the

journey from Bluff to Campbell Island with great views during the crossing.



Sub Antarctic Islands - Beyond Fiordland | Heritage Adventurer

Trip Code

NZHEIVBF

Departure

27/12/2026 - 26/10/2027

Duration

We have a full day to explore Campbell

Island, New Zealand's southernmost

Subantarctic territory. Its history is as rich

and varied as the other islands we visit.

Discovered in 1810, it was soon occupied by sealers who introduced rats and cats.

Farming followed from 1895 to 1934 when

it was abandoned. Coastwatchers were

stationed on the island during the war and

at the end of the war the station was taken

over by the New Zealand Metrological

service. They maintained a manned

weather/ research station there until 1995.

In the early 1970s the removal of farm

animals commenced and all were eventually

removed by 1990. The vegetation recovered

quickly and the cats died out naturally. In a

very ambitious (and never before attempted

on such a large scale) eradication

programme the New Zealand Department of

Conservation successfully removed the rats.

With the island declared predator free, the

way was clear to reintroduce the

endangered Campbell Island Flightless Teal,

which had been rediscovered on an offshore

island in 1975. Snipe, which were formerly

unknown from the island but were

discovered on another offshore island,

recolonised the islands themselves. The

vegetation which the great English botanist

Sir Joseph Hooker described in 1841 as

having a "Flora display second to none

outside the tropics" is flourishing and is

nothing short of spectacular. We will offer a

number of options which will enable you to

explore the island including an extended

walk to Northwest Bay. There will also be

an easier walk to the Col Lyall Saddle. All of

these options will allow you the opportunity

and time to enjoy the Southern Royal


Albatross which nest here in large numbers.

We also visit areas of the island which

contain outstanding examples of the

megaherbs for which the island is

renowned.



Sub Antarctic Islands - Beyond Fiordland | Heritage Adventurer

Trip Code

NZHEIVBF

Departure

27/12/2026 - 26/12/2027 Carnley Harbour

Duration

12 Days

Locations

In the south of the archipelago there is a very large sheltered harbour rich in human history including shipwrecks, treasure hunters, Coastwatchers and, of course, scientific parties. We plan to arrive mid-morning entering the harbour through the eastern entrance which is guarded on both sides by dramatic cliffs and rugged, tussock-covered hills. Our activities here today are weather dependent. We have a number of options. If the weather is fine there will be an opportunity for the more energetic expeditioners to climb to the South West Cape and visit the Shy Mollymawk colony. This climb provides magnificent views in all directions, especially over the western entrance to Carnley Harbour, Adams Island and Western Harbour. For those not making the climb there will be an opportunity to Zodiac cruise along the coast of Adams Island, Western Harbour and Victoria Passage. Other options include the Tagua Bay Coastwatcher's hut and lookout which was occupied during the Second World War. We could visit Epigwatt and the remains of the 'Grafton' which was wrecked here in 1864. All five men aboard survived and lived here for 18 months before sailing their modified dinghy to New Zealand to get help. Two of the survivors wrote books about their ordeal, their first-hand accounts tell us a lot about their time here. Later this evening we will sail up the eastern coast, making our way to Port Ross in preparation for our landing at Enderby Island.



Sub Antarctic Islands - Beyond Fiordland | Heritage Adventurer

Trip Code

NZHEIVBF

Departure

27/12/2026 - 26/12/2027 Enderby Island


Duration

12 Days

Locations

Subantarctic Islands of New Zealand

The Auckland Islands group was formed by two volcanoes which erupted some 10-25 million years ago. They have subsequently been eroded and dissected by glaciation creating the archipelago as we know it today. Enderby Island is one of the most beautiful islands in this group and is named after the same distinguished shipping family as one of our previous vessels. This northern most island in the archipelago is an outstanding wildlife and birding location and is relatively easy to land on and walk around. The island was cleared of all introduced animals (pests) in 1994 and both birds and the vegetation, especially the herbaceous plants, are recovering both in numbers and diversity. Our plan is to land at Sandy Bay, one of three breeding areas in the Auckland Islands for the Hooker's or New Zealand Sea Lion, a rare member of the seal family. Beachmaster bulls gather on the beach, defending their harems from younger (ambitious) males, to mate with the cows shortly after they have given birth to a single pup. Hooker's or New Zealand Sea Lion numbers are in a slow decline, for reasons which are not obvious but most probably connected with a nearby squid fishery. During our day ashore there will be several options, some longer walks, some shorter walks and time enjoying the wildlife. The walking is relatively easy. A boardwalk traverses the island to the dramatic western cliffs, from there we follow the coast and circumnavigate the island. Birds that we are likely to encounter include the following species: Southern Royal Albatross, Northern Giant Petrel, Auckland Island Shag, Auckland Island Flightless Teal, Auckland Island Banded Dotterel, Auckland Island Tomtit, Bellbird, Pipit, Red-crowned Parakeet, Yellow-eyed Penguin and Light-mantled Sooty Albatross. There is also a very good chance of seeing the Subantarctic Snipe. Other more common species we will see include the Goldfinch, Song Thrush, Blackbird, European Starling, Red-billed Gull and Redpoll. On Derry Castle Reef we will look for migratory waders which could include Bar-tailed Godwit, Turnstone and possibly vagrants.



Sub Antarctic Islands - Beyond Fiordland | Heritage Adventurer

Trip Code

NZHEIVBF

Departure

27/12/2026 - 26/12/2027 East Island

Duration

12 Days Subantarctic Islands to New

Zealand, they were appropriately called The

Snares as they were once considered a

hazard for sailing ships. Comprising of two

main islands and a group of five islands

called the Western Chain; they are

uninhabited and enjoy the highest

protection as Nature Reserves. It is claimed

by some that these islands are home to

more nesting seabirds than all of the British

Isles together. We plan to arrive in the

morning, and as landings are not permitted,

we will Zodiac cruise along the sheltered

eastern side of the main island if the

weather and sea conditions are suitable. In

the sheltered bays, we should see the

endemic Snares Crested Penguin, Snares

Island Tomtit and Fernbirds. There are

hundreds of thousands of Sooty

Shearwaters nesting on The Snares; the

actual number is much debated. Buller's


Albatross breed here from early January

onwards. There will be opportunities to view

the forests of large tree daisy *Olearia lyallii*

which forms a canopy over much of the

island group.



Sub Antarctic Islands - Beyond Fiordland | Heritage Adventurer

Trip Code

NZHEIVBF

Departure


27/12/2026 - 26/12/2027 Paterson Inlet/Ulva

Duration

12 Days

New Zealand's third island is well off the usual beaten tourist track. It is a Subantarctic Islands of New Zealand wonderfully tranquil place; the scenery of

untouched bushland is stunning. We will enjoy a morning exploring Ulva Island which is rich in history and wildlife, being a predator-free island from 1997 the bird song and wildlife is some of the best. In Paterson Inlet you will have time to explore the sandy beaches of Boulder Bay and West End Beach or just enjoy some time around Post Office Bay and Sydney Cove. Some of the wildlife you may get to see while walking the tracks on Ulva Island include Stewart Island Robin, Stewart Island Weka, South Island Kaka, Kereru (wood pigeon), Mohua (yellowhead), Red Crowned Parakeet, Fantail, Bellbird, Tui and Southern Brown Kiwi. There are many more species that may also be seen, our knowledgeable expedition guides will be listening for bird calls and keeping a close watch in overhead canopies and the surrounding shrubs to identify further species. In the afternoon we turn our attention to other parts of Paterson Inlet and visit the historic Norwegian whaling station in Prices Inlet and Kaipipi Bay, where from 1923 and 1933 the Ross Sea Whaling Company of Sandefjord, Norway ran a repair base in Prices Inlet where chaser boats were serviced in preparation for the Antarctic summer. There may be an opportunity to explore quirky town centre Oban in Halfmoon Bay where a drink with a view can be enjoyed at the iconic South Sea Hotel.



Sub Antarctic Islands - Beyond Fiordland | Heritage Adventurer

Trip Code

NZHEIVBF

Departure

27/10/2026 - 26/12/2027 11

Duration

~~We have~~ three days to explore the
incredible wilderness of fiords in the south-

~~west~~ corner of the South Island. This is an
area rich in history, majestic scenery and

~~abundant~~ in wildlife. Fiordland was well
known to local Maori people, with the demi-
god Tu-teraki-whanoa being said to have
used his adze, Te Hamo, to carve out the
region's fiords. Captain Cook and his crew
landed here on HMS Resolution in 1773,
they were the first Europeans to visit
Fiordland, subsequently spending five
weeks in Dusky Sound. Cook's records of his
discovery and maps attracted sealers and
whalers not long after who then formed the
first European settlements of New Zealand,
historically this region is very important and
shaped the future of the country.

Fiordland's coast is only accessible by sea,
making it the most remote region of New
Zealand's mainland. Waterfalls, streams,
rivers and fiords are enveloped with misty
veils that come and go, revealing steep
gradients of mountain peaks and sheltered
valleys. A rugged terrain, the thickly
forested floors are covered with ferns,
lichens and mosses. Bottlenose Dolphins,
Fiordland Crested Penguins and Little
Penguins are all residents of the fiords;
during our time here we will look out for
them. Our schedule gives us the flexibility to
visit as much as possible, areas we plan to
visit during our time in Fiordland include
Doubtful Sound, Dusky Sound and Acheron
Passage, Astronomer's Point and Pickersgill
Harbour. Our final plan will be determined
by the weather. The Captain and Expedition
Leader will work hard to make the best use
of our time in this incredible region of New
Zealand, including areas that even few New
Zealanders have visited. The isolation of
Fiordland has been beneficial because its
beauty remains unspoiled and its historic
sites undisturbed. During our time in Dusky
Sound there will be the opportunity to
experience an unforgettable helicopter
flight through the Sound swooping down
alongside Cooper Island and Cook Channel
with a landing on Mt Pender where
spectacular vistas across constellations of
islands stretching into the horizon and
dotting the winding fiords can be enjoyed.
On the evening of Day 11 we will enjoy a
celebratory dinner with newfound friends
and reflect on a wealth of new experiences
from our adventure.




Sub Antarctic Islands - Beyond Fiordland | Heritage Adventurer

Trip Code
 NZHEIVBF
 Departure
 27/12/2026, 26/12/2027

Duration
 12 Days
 Disembark in Bluff Harbour

Locations
 Early this morning we will arrive in the Port of Bluff. After a final breakfast we bid farewell to our fellow voyagers and take a complimentary coach transfer to either Invercargill or Queenstown Airports. In case of unexpected delays due to weather and/or port operations we ask you not to book any onward travel until after midday from Invercargill and after 3pm from Queenstown. Note: During our voyage, circumstances may make it necessary or desirable to deviate from the proposed itinerary. This can include poor weather and opportunities for making unplanned excursions. Your Expedition Leader will keep you fully informed. Landings at the Subantarctic Islands of New Zealand are by permit only as administered by the Government of New Zealand. No landings are permitted at The Snares.



Inclusions & Details

Accommodation Hotel & Cabin Onboard a Ship

INCLUSIONS

Pre/post cruise transfers to/from the ship (does not include airport arrival transfer to hotel)*
 One night hotel accommodation in Invercargill in a twin share room (incl. dinner/breakfast)
 Cabin Accommodation on board vessel
 All meals whilst on board; house beer, wine and soft drinks with lunch and dinner
 Landing Fees (valued at 500USD per person)
 Guiding and lectures by experienced expedition crew
 Expeditions by zodiac according to itinerary

* If you arrive in Queenstown, you can join our complimentary coach transfer leaving at 3 PM from the designated meeting point on Day 1 of the itinerary. Upon disembarkation you can take a complimentary coach transfer to either Invercargill or Queenstown Airports.

Inclusions

EXCLUSIONS

International flights
 Airport arrival transfers, taxes and excess baggage charges unless specified
 Meals other than those specified in the pre-departure information
 Pre or post cruise travel expenses
 Any optional activities not mentioned in itinerary
 Visa and reciprocity fees (if applicable)
 Travel insurance
 All items of a personal nature
 Laundry and drinks
 Customary gratuities for staff and expedition crew

Sub Antarctic Islands - Beyond Fiordland | Heritage Adventurer

Trip Code	
NZHEIVBF	
Departure	
27/12/2026 - 26/12/2027	(light adventure)
Difficulty Rating	
Single Surcharge	Available on request. Subject to availability. Please contact us for more information.
12 Days	Prices are based on per person, twin share* (unless otherwise stated for triple/quad cabins)
Locations	Prices are correct at time of publishing but are subject to change at any time.
Subantarctic Islands of New Zealand	Your voyage includes a pre departure night in Invercargill. If you arrive in Queenstown, you can join our complimentary coach transfer leaving at 3 PM from the designated meeting point on Day 1 of the itinerary. Upon disembarkation you can take a complimentary coach transfer to either Invercargill or Queenstown Airports. In case of unexpected delays due to weather and/or port operations we ask you not to book any onward travel until after midday from Invercargill and after 3pm from Queenstown.
Notes	Itinerary is subject to change depending on government regulations, weather and ice conditions
	* Landings at the Subantarctic Islands of New Zealand are by permit only as administered by the Government of New Zealand. No landings are permitted at The Snares.
Price Dependent upon	Departure date, fuel surcharges, cabin category, currency fluctuations, seasonality and availability.
Sustainability	