

## **The Arctic** - In the Ice of the Arctic: from Greenland to Svalbard | Le Commandant Charcot

Trip Code  
ACPOIGS  
Departure



### Introduction

**To sail to the lands beyond the Arctic Circle is to push the boundaries of exploration in the wake of those who made discovering the polar regions their life's mission.**

You will set a course for the north-east of Greenland, inaccessible to traditional ships in early summer, before cruising to Svalbard and its untouched landscapes. Aboard Le Commandant Charcot, a marvel of technology, you will be amazed by the opportunities for guided exploration in these remote parts. You will progress through one of the hardest to reach areas in the Far North.

**\* Please note:**


*For the **13 June 2026 & 24 June 2027** departures, the itineraries run in reverse direction starting in Paris and ending in Reykjavik. While the main points of interest are the same, exact day-to-day mentions of highlights may vary. Please [contact us](#) for more details.\**

### Itinerary

**The Arctic** - In the Ice of the Arctic: from Greenland to Svalbard | Le Commandant Charcot


Trip Code  
 ACPOIGS  
 Departure  
 28/05/2026, 13/06/2026, 08/06/2027, 24/06/2027  
 DAY 1: Arrive Reykjavik & Embark  
 Duration  
 17 Days

Arrive in Reykjavik and embark from 8:00 am to 9:00 pm with departure at 10:00 pm. Iceland's capital stretches along the edge of a vast bay in the west of the country. Perlan, the "Pearl of Reykjavik", a museum located on 'Oskjuhlid hill, offers a panoramic view of the lush, green landscapes. A little further, one can easily spot the signpost showing the way to the evangelical Hallgrimskirkja church, and to the historical centre where one can stroll along the Skólavördustigur and the Laugavegur, two lively streets with charming small shops. For some relaxation just outside of the city, visitors have the opportunity to visit the Reykjanes peninsula and its famous thermal lagoons of the Blue Lagoon.



DAY 2: At Sea through the Denmark Strait

Lying between Greenland and Iceland, the Denmark Strait was crossed for the first time by the Vikings in the late 10th century, during Erik the Red's expeditions. In the Second World War, its waters were the theatre of a battle between the Kriegsmarine and the Royal Navy, on 24 May 1941. In the wintertime, extremely dense pack ice forms along the Greenlandic coasts and, while the Transpolar Drift sweeps icebergs along throughout the year, the strait is generally clear of ice during the summer. In the depths of the strait lies the world's largest waterfall, an undersea cataract formed by the difference in temperature between the cold waters of the Greenland Sea and the warmer waters of the Irminger Sea. Numerous cetacean species thrive in this rich ecosystem.



## The Arctic - In the Ice of the Arctic: from Greenland to Svalbard | Le Commandant Charcot

Trip Code

ACPOIGS

Departure

28/05/2026, 13/06/2026; 08/06/2027, 24/06/2027

Duration

17 Days

Still almost unknown just a century ago, the

east coast of Greenland remains the most

authentic and majestic region. Here, the

alpine mountains merge intimately with the

sea, while the fjords are adorned with high

snow-capped peaks and drifting icebergs.

Follow in the wake of Captain Jean-Baptiste

Charcot's famous ship, the Pourquoi Pas?,

which set off with its crew to discover

Ammassalik, a small island of primitive and

wild beauty where the Inuit people chose to

live. The name of this island is a reference


to the capelin, a small flamboyant silver

coloured fish, whose presence in the

thousands announces to inhabitants the

return of spring. A surprising discovery in a

spectacular setting.



### DAY 4: Blosseville Coast

Aboard your ship, follow in the footsteps of

Jules Poret de Blosseville, a French explorer

and sailor. In 1833, aboard La Lilloise, he

set off to discover this isolated and

unexplored part of eastern Greenland and

gave French names to various sites on the

coast. The adventure probably has an

unfortunate outcome, since the crew was

never found. This uninhabited territory,

which now bears his name, lies to the south


of Scoresby Sund. Surrounded by ice,

icebergs and pieces of pack ice, Blosseville

Coast is one of these wild and hard-to-reach

places that very few people are lucky

enough to explore.



## **The Arctic** - In the Ice of the Arctic: from Greenland to Svalbard | Le Commandant Charcot

Trip Code

ACPOIGS

Departure

28/05/2026, 13/06/2026, 08/06/2027, 24/06/2027

Duration

17 Days

On the East coast of Greenland, in the

Ittoqqortoormiit region, you will have the

unique opportunity of immersing yourself in

the heart of isolated scenery and exploring

the beauty of its landscapes. The high alpine

mountains stand out in the sky, revealing

dark rock edges. The region is home to the

longest fjord system in the world, Scoresby

Sound. On the edge of the fjord, the

eponymous village is considered one of the

most remote inhabited places in the world.

The colourful houses, so typical of

Greenland, dot the landscape with small

red, yellow and blue patches that stand out

against the surrounding arid landscape.


Immersing yourself in this region will allow

you to discover the ancestral way of life of

the last hunters of the polar region. This will

be a veritable deep-dive into the lives of the

Arctic's inhabitants.



## The Arctic - In the Ice of the Arctic: from Greenland to Svalbard | Le Commandant Charcot

Trip Code

ACPOIGS

Departure

28/05/2026 - 13/06/2026 - 08/06/2027 - 24/06/2027


Destination

17 Days

Locations for North-East Greenland to


Iceberg, Greenland & Svalbard

Immerse yourself further and higher in the Arctic region to explore the unexpected riches of the sea ice, where traditional ships cannot travel at this time of the year. As the light shifts and the moods of the sky change, the different states of the ice and the infinite diversity of its textures create an exceptionally stunning tableau. With patience and humility, you will sail amid the pearl-white floating cathedrals and the ice carried by the Transpolar Drift. En route, icebergs have their journey halted by ice and pressure ridges reveal their sharp edges. In the midst of this icy vastness, beauty is found in the detail and the magic of the moment. In the realm of polar bears, Le Commandant Charcot is a reassuring cocoon built for polar exploration and offers you wonderful opportunities to observe these lords of the ice when you happen upon them. You may even get the chance to admire the moving sight of a mother and her cub travelling across the immaculate icy expanse.



### DAY 10: At Sea - Day 10-11

Spend exceptional moments sailing aboard Le Commandant Charcot, the world's first luxury polar exploration vessel and the first PC2-class polar cruise ship capable of sailing into the very heart of the ice, on seas and oceans which the frozen conditions render inaccessible to ordinary ships. Le Commandant Charcot is fitted with oceanographic and scientific equipment selected by a committee of experts. Take advantage of the on-board lectures and opportunities for discussion with these specialists to learn more about the poles. Participate in furthering scientific research with PONANT and let us discover together what these fascinating destinations have yet to reveal to us.



## The Arctic - In the Ice of the Arctic: from Greenland to Svalbard | Le Commandant Charcot

Trip Code

ACPOIGS

Departure

28/05/2026, 13/06/2026, 08/06/2027, 24/06/2027

Duration: Nordaust-Svalbard Nature Reserve

17 Days

Locations

Iceland, Greenland & Svalbard  
The Nordaust-Svalbard Nature Reserve has been protecting the northernmost and coldest part of the archipelago, Nordaustlandet (North East Land), since 1973. This vast polar desert covered by two ice caps is the second largest island in the Svalbard archipelago. Protected by the Gulf Stream, the fjords and cliffs in the west and north are home to large colonies of birds and walrus. The landscapes in the colder east and south are dominated by imposing glaciers that calve majestic icebergs in the vast Hinlopen Strait. Large colonies of thick-billed murres have taken up residence on the sheer cliffs. You may even get the chance to see a bear or an Arctic fox roaming in the vicinity.



### DAY 14: Sailing in the Hinlopen Strait

Sailing in the Hinlopen Strait, in the heart of the Arctic Ocean, between the Norwegian islands of Spitsbergen and Nordaustlandet promises an unforgettable experience. This territory of the Nordaust-Svalbard Nature Reserve offers breathtaking panoramas, with magnificent basalt formations and the ice cap stretching as far as the eye can see, diving into the sea. The shore line cut by the fjords moving inland composes a magical landscape in which icebergs float here and there, the result of the calving of the surrounding glaciers. This place, today a popular spot to observe the seabirds nesting in the enormous cliffs, polar bears and walrus, was once intrinsically linked to the history of the whalers who frequented the region from the 17th century. Indeed, it was one of them, Thijmen Jacobsz Hinlopen, then director of a Dutch whaling company, who gave the strait its name. Later on, Russian trappers, European explorers, scientists and even mountaineers roamed this region, as hostile as it is sublime.



## The Arctic - In the Ice of the Arctic: from Greenland to Svalbard | Le Commandant Charcot

Trip Code

ACPOIGS

Departure

28/05/2026, 13/06/2026, 08/06/2027, 24/06/2027

Duration

17 Days

**DAY 15: Sørøst-Svalbard Nature Reserve**  
The Sørøst-Svalbard Nature Reserve is the second largest protected area in Norway.

Established in 1973, this nature conservation area stretching over more than 21,000 km<sup>2</sup> will offer you stunning panoramas including coastal landscapes, rocky islets, mountain plateaux, vast tundra plains, and ice floes. With a little luck, you will be able to observe a wide variety of seabirds, given the site is listed as an Important Bird Area, as well as cetaceans, Svalbard reindeer, or even Arctic foxes. Among other things, Edgeoya Island is renowned for providing shelter to a number of polar bears during the breeding season.



**DAY 16: South-West Region of Spitsbergen**

Set sail for southwest Spitsbergen, immerse yourself in this environment unlike any other and explore its unexpected riches. In this natural sanctuary, the polar light combines with the changing weather of the Arctic, a big blue sky, the horizon scattered with clouds, the enveloping mist erasing the border between the land and the sea.

Follow in the footsteps of the first explorers and admire the majestic fjords and glaciers sculpting the breathtaking landscapes, their icy waters shimmering beneath the midnight sun. The fjords, veritable cathedrals of ice, reveal their millennial secrets, while the glaciers, like sleeping giants, move slowly towards the sea, setting free sparkling icebergs. On the water, you might spot belugas and rorquals, while on the shores, seals and Arctic foxes add a touch of mystery to this living tableau, where the steep cliffs become breeding grounds for thousands of seabirds, like guillemots. Southwest Spitsbergen is an ode to nature in its rawest and purest form.



## The Arctic - In the Ice of the Arctic: from Greenland to Svalbard | Le Commandant Charcot

Trip Code

ACPOIGS

Departure

28/05/2026, 13/06/2026, 08/06/2027, 24/06/2027

Duration

17 Days

Locations Longyearbyen and disembark

Iceland, Greenland & Svalbard

around 8:00am before taking a charter flight to Paris. Longyearbyen is the capital of the Norwegian Svalbard archipelago, located on Svalbard's main island, and is the northernmost territorial capital on the planet. With winter temperatures dropping to below 40°C, the landscapes of this mining town are simply breathtaking. The glaciers, the mountains stretching as far as the eye can see and the untouched nature, make you feel like you're in completely unexplored territory.



### Inclusions & Details

Accommodation

Cabin on board a ship

#### **INCLUSIONS**

Cabin accommodation whilst on board Le Commandant Charcot

Flight Longyearbyen/Paris on Disembarkation Day

Group transfer from pier to airport for disembarkation

Meet & greet at the airport by our local English-speaking representative.

All meals whilst on board including snacks

Open Bar (excluding premium brands)

Room Service & Mini Bar (excluding Champagne)

Scheduled landings and excursions, conditions permitting

Guiding and lectures by expedition team

Complimentary Polar expedition jacket (yours to keep)

Free use of rubber boots for shore excursions

All port taxes

Comprehensive pre and post voyage informational material

Free WIFI

Inclusions

#### **EXCLUSIONS**

Airfares other than specified

Pre and post land arrangements and accommodation

Visa and reciprocity fees (if applicable)

Travel Insurance

Personal expenses such as laundry

Gratuities for the crew (recommend US\$15 per person per day)

Optional Activities whilst on-board

Difficulty Rating

2 (light adventure)

Single Surcharge

Available upon request. A supplement surcharge may apply and is subject to availability. Please [contact us](#) for more information.

## **The Arctic** - In the Ice of the Arctic: from Greenland to Svalbard | Le Commandant Charcot

Trip Code

ACPOIGS

Departure

28/05/2026, 13/06/2026, 08/06/2027, 24/06/2027  
Prices are based on per person, twin share.

Duration

Prices are correct at time of publishing but are subject to change at any time.

17 Days

Itinerary is subject to change depending on weather and ice conditions.

Locations

Iceland, Greenland & Svalbard  
**Please note:** For the **13 June 2026 & 24 June 2027** departures, the itineraries run in reverse direction starting in Paris and ending in Reykjavik. While the main points of interest are the same, exact day-to-day mentions of highlights may vary. Please [contact us](#) for more details.\*

Price Dependent upon Departure date, fuel surcharges, cabin category, currency fluctuations, seasonality and availability.

Sustainability