

## Greenland - Expedition to the Edge of the Ice Sheet | Le Lyrial

Trip Code  
ACPOEIS  
Departure



### Introduction

You have the opportunity to set off on this itinerary for a brand-new 14-day expedition cruise to Greenland. You will go on Le Lyrial in Erik the Red's footsteps, the first Europeans to discover eastern Greenland all the way to Nuuk. In the presence of an expert group of naturalist guides, anthropologists, ornithologists, and marine mammal specialists, you will also enjoy a blend of adventure and discovery...

You will reach Tasiilaq, a settlement established by the Danish explorer Gustav Holm, on the east coast of Greenland from Reykjavik. On the edge of an inlet on Ammassalik Island, it provides a stunning view of the icebergs, whose blue sparkling reflections dot the horizon. You will have several possibilities during your cruise and zodiac excursions to observe an extensive and diverse flora, including seals, whales, orcas, and other species of seabirds.

Your vessel will travel through the constrained Prins Christian Sund Passage, which links Greenland's south-east and south-west. A beautiful wild terrain made up of craggy mountains, jagged cliffs, waterfalls, and floating ice supports bearded seal colonies that play there. You will cruise through the blue icebergs of the Narsaq region to the west of the nation and via Disko Bay amidst some of the biggest icebergs in the entire Northern Hemisphere.

*\* Please note the 2027 season departure finished in Nuuk. Please [Contact Us](#) for more details.*

### Itinerary

## Greenland - Expedition to the Edge of the Ice Sheet | Le Lyrial

Trip Code

ACPOEIS

Departure


14/08/2026 - 20/08/2027

Duration

14 Days


Locations Iceland & Greenland  
The capital stretches along the edge of a vast bay in the west of the country.

Perlan, the “Pearl of Reykjavík”, a museum located on ‘Oskjuhlíð hill, offers a panoramic view of the lush, green landscapes. A little further, one can easily spot the signpost showing the way to the evangelical Hallgrímskirkja church, and to the historical centre where one can stroll along the Skólavörðustígur and the Laugavegur, two lively streets with charming small shops. For some relaxation just outside of the city, visitors have the opportunity to visit the Reykjanes peninsula and its famous thermal lagoons of the Blue Lagoon. Embarkation from 4:00 pm to 5:00 pm and departure at 12:00 am.



### DAY 3: At Sea

During your day at sea, make the most of the many services and activities on board. Treat yourself to a moment of relaxation in the spa or stay in shape in the fitness centre. Depending on the season, let yourself be tempted by the swimming pool or a spot of sunbathing. This day without a port of call will also be an opportunity to enjoy the conferences or shows proposed on board, to do some shopping in the boutique or to meet the PONANT photographers in their dedicated space. As for lovers of the open sea, they will be able to visit the ship’s upper deck to admire the spectacle of the waves and perhaps be lucky enough to observe marine species. A truly enchanted interlude, combining comfort, rest and entertainment.



## Greenland - Expedition to the Edge of the Ice Sheet | Le Lyrial

Trip Code

ACPOEIS

Departure

14/08/2026; 20/08/2027

Duration

14 Days

In Tasiilaq, on Ammassalik Island, follow in

the wake of Captain Jean-Baptiste Charcot's

famous ship, the *Porquoi Pas ?*, which set

off with its crew in 1935 to discover this

small island of primitive and wild beauty

that remained unexplored until the end of

the 19th century. Along with

Ittoqqortoormiit, a village with 500

inhabitants located at the entrance of the

Scoresby Sound, the village of Tasiilaq and

its surroundings, 800 kilometres (500 miles)

further north, are the only inhabited areas

on the east coast of Greenland. The name of

this island is a reference to the capelin, a

small flamboyant silver-coloured fish whose

presence in the thousands announces to

inhabitants the return of spring. A

surprising discovery in a spectacular

setting. You will be captivated by the

spectacular scenery of the Sermilik Fjord,

the largest in the south-east of Greenland.

To the north, above the glacial valleys, the

Schweitzerland Alps and their peaks that

rise to an altitude of more than 3,000

metres (10,000 feet) stretch out in the

distance, while in the south, where it opens

onto the Irminger Sea, heavy erosion has

carved the landscape. Three main glaciers

calve a multitude of dazzling icebergs that

drift serenely along the indigo waters of this

majestic fjord. It owes its name to the Inuit

word Sermilik, which generally refers to a

fjord into which a glacier flows. It was

mapped in 1884 by the Danish explorer

Gustav Holm and his crew, while they

wintered in the Ammassalik region.



## Greenland - Expedition to the Edge of the Ice Sheet | Le Lyrial

Trip Code

ACPOEIS

Departure

14/08/2026 - 30/08/2027

Duration

14 Days Skjoldungen Island on the south-


east coast of Greenland. This uninhabited island boasts magnificent landscapes that are sure to dazzle you. The island is surrounded by a stunning fjord, a distinctive feature of which is its double entrance: it forms a bend before joining the sea on the other side.

Mountains, glacial valleys, rocky outcrops, tundra and willow forests make up the beautiful scenery which you will be able to admire more closely when you land here. At this port of call, surrounded by wild and pristine nature, it is quite common to see bearded seals, orcas, but also birds such as the common redpoll, the northern wheatear, or the common raven.



### DAY 6: Aappilattoq

Aappilattoq (Augpilatok), is a small Inuit village of around one hundred inhabitants, whose name means "sea anemone" in Greenlandic. Located in a mountainous region inaccessible by road, its picturesque, colourful houses stretch out to the southern tip of Greenland, on the banks of the spectacular Prince Christian Sound. Some one hundred kilometres long, the sound connects the Labrador Sea to the Irminger Sea, meandering through stunning landscapes such as majestic glaciers, craggy peaks, and rocky cliffs with waterfalls fed by the ice sheet. This region was uninhabited in the 19th century. The village was created in the 1920s and the main activities revolve around hunting, fishing and livestock farming.



## Greenland - Expedition to the Edge of the Ice Sheet | Le Lyrial

Trip Code

ACPOEIS

Departure

14/08/2026 - 30/08/2027

Duration

14 Days


Locations  
Iceland & Greenland

Around you, a grassy meadow filled with flowers stretches out, dotted with imposing granite rocks. A few semi-wild sheep and horses greet you; they are the only inhabitants of this place surrounded by beautiful mountains. You are in Hvalsø, in the heart of the fertile lands in Greenland's south. During the 10th century, this site was colonised by the Vikings, who established a large community here. When your ship calls at these lands brimming with history, you will see the ruins of a church whose remains are still very well preserved. It was most likely built in the 14th century. It has lost its timber roof, but its four stone walls continue to stand proudly as a moving relic of a long-gone era. From your ship, discover the town of Narsaq. You will be dazzled by the beauty of the surrounding icebergs – large masses of ice in different shapes and shifting colours. Dominated by lush mountains, this small town is typical of Greenland and is located in the heart of a wonderful natural landscape. The multicoloured house facades and the glaciers with their myriad shades of blue offer a magical setting, conducive to wonderment.



### DAY 8: Ikka Fjord

As you sail through the majestic Ikka Fjord in south-west Greenland, you will discover over 10,000 years of underwater geology, for mysterious columns up to 20 metres high, formed several millennia ago, rise up from the seabed. Their material, ikaite, gives the fjord its name. Truly magical! You glide over calm, clear waters amidst breathtaking mountains in the endlessly wild, huge area of Greenland.



## Greenland - Expedition to the Edge of the Ice Sheet | Le Lyrial

Trip Code

ACPOEIS

Departure

14/08/2026 - 20/08/2027

Duration

14 Days

When Erik Le Rouge, the exiled Norse chief, landed on the coast of Nuuk, he found a fertile and welcoming land dotted with fjords. He settled there with a group of his former countrymen, and the Norse remained the principal inhabitants until, over a period of 500 years, their population declined and gave way to the Inuit. Nuuk is situated at the mouth of one of the largest networks of fjords in the world, where the waters never freeze. The town spreads gently out towards the Davis Strait and enjoys an historic center that is particularly rich in national heritage. The vivid reds, blues, greens and yellows of the houses are a lively contrast to the somber waters of Greenland and serve to lift the spirits of the locals during the Winter months.



### DAY 10: Sisimiut

During your cruise, we invite you to discover Sisimiut, founded in 1756 and the second largest town in Greenland. This small town is typical of Greenland, boasting bewitching panoramas: here and there, colourful stilt houses dot the undulating landscape, and the small fishing port stands as the gateway to an icy realm. As for the town centre, it is home to a number of historic buildings, a small church and a museum which retraces the history of the Inuit people, as well as many craft shops. When your ship drops anchor here, you will set out to meet the locals in a typically arctic atmosphere.



## Greenland - Expedition to the Edge of the Ice Sheet | Le Lyrial

Trip Code

ACPOEIS

Departure

14/08/2026; 20/08/2027

DAY 11: Egi Glacier

Duration

14 Days  
The most beautiful place in the Arctic is how Paul-Émile Victor described Greenland, a land of great icebergs and of towering ice formations calved by the giant glaciers of the polar ice cap. The Egi Glacier is one of the region's most impressive sights. Here, the silence is broken only by the roaring and cracking of the ice. It is impossible to know if one is shivering from cold or from the sheer thrill of being here... Imagine the vast outline of a glacier, its translucent crystals glowing with an ice-blue fire in the sunlight. Paul-Émile Victor's shelter cannot be overlooked; it was from here that the French Polar Expeditions' anthropological and geographic explorations set off in the 1950s.



### DAY 12: Disko Bay

To the east of Baffin Bay, discover Disko Bay, scattered with countless icebergs produced by the Ilulissat Icefjord, a UNESCO World Heritage Site. From your ship, admire the majestic ballet of these ice giants as they slowly drift across the dark waters. This site is a natural marvel of Greenland, and is also renowned as an observation point for the region's many humpback whales. The encounters with wild fauna and stunning landscapes in the heart of this spectacular and fragile nature will be pure moments of wonder for you.



## Greenland - Expedition to the Edge of the Ice Sheet | Le Lyrial

Trip Code

ACPOEIS

Departure

14/08/2026, 20/08/2027

Duration

14 Days

It is a tiny island lying within the Arctic Circle, 45 km south of Sisimiut. Home to barely 60 people, they mainly earn a living


from fishing and hunting in their typical Greenlandic village, whose bright colours evoke those of their traditional clothing.

During your visit, you will maybe have the pleasure of playing a game of football with them, enjoying a "kaffemik" (a coffee break) or a moment of contemplation when the gentle light of the midnight sun dapples the horizon.



### DAY 14: Kangerlussuaq and Fly to Paris

From 1941 to 1992, the town of Kangerlussuaq in Greenland was home to an American military base. Nowadays, thanks to its international airport, it has become a transit point for travellers seeking adventure in the Far North. Located to the north of the Arctic Circle, this town is the starting point of magnificent discoveries surrounded by unspoiled nature. Indeed, just a few dozen kilometres from there it is possible to get close to the Greenland ice sheet, the largest body of ice in the Northern Hemisphere. From Kangerlussuaq, admire also the superb landscapes of tundra in autumnal colours, where Arctic hares, musk oxen, Arctic foxes, reindeer, falcons and eagles live. A charter flight to Paris is included at the conclusion of your voyage.



### Inclusions & Details

Accommodation Cabin on board a ship

**Greenland** - Expedition to the Edge of the Ice Sheet | Le Lyrial

Trip Code

ACPOEIS

Departure

14/08/2026, 20/08/2027

Duration

14 Days

Locations

Iceland & Greenland



## INCLUSIONS

Cabin accommodation whilst on board Le Lyrial  
 Charter flight Kangerlussuaq/Paris on Disembarkation Day (2026)  
 Charter flight Nuuk/Paris on Disembarkation Day (2027)  
 Transfer from the vessel to the airport  
 All meals whilst on board  
 Open bar (no premium brands)  
 Mini bar in your stateroom (Champagne additional fee)  
 Scheduled landings and excursions, conditions permitting  
 Guiding and lectures by expedition team  
 Complimentary Polar expedition jacket  
 Free use of rubber boots for shore excursions  
 All port taxes  
 Comprehensive pre and post voyage informational material  
 Free WIFI

Inclusions

## EXCLUSIONS

Airfares other than specified  
 Pre land arrangements and accommodation in Reykjavík  
 Post land arrangements and accommodation in Paris  
 Visa and reciprocity fees (if applicable)  
 Travel Insurance  
 Personal expenses such as laundry  
 Gratuities for the crew (recommend US\$15 per person per day)  
 Optional Activities not mentioned in itinerary  
 2 (light adventure)  
 Subject to availability upon request, contact us for more details.  
 Please note flight from Kangerlussuaq to Paris (2026) and Nuuk to Paris (2027) on  
 disembarkation day is included in your cruise price.  
 Prices are based on per person, twin share.  
 Prices are correct at time of publishing but are subject to change at any time.  
 Itinerary is subject to change depending on weather and ice conditions.

Difficulty Rating

Single Surcharge

Notes

Price Dependent upon

Sustainability

\* Please note the 2027 season departure finished in Nuuk. Please [Contact Us](#) for more details.  
 Departure date, fuel surcharges, cabin category, currency fluctuations, seasonality and  
 availability.